
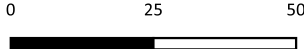







CPS 10433/1 - Map - C



Legend			 0 25 50 m 1:1,000 Projection: GDA 2020	 GOVERNMENT OF WESTERN AUSTRALIA
	CPS areas applied to clear			
	Land Tenure			
	Local Government Authorities			
	Minor			